





### LAYOUT PLAN

DISTRICT : KANCHEEPURAM  
 TALUK : KUNDRATHUR  
 VILLAGE : KAVANOR  
 SURVEY NO : 240/1B  
 PLOTS REQUIRED : 18  
 SCALE : 1 : 16

### REFERENCE

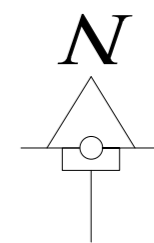
Total Site Area = 46.5 Cents. (20195 Sq.ft.)  
 Total Road Area = 11.0 acre. ( 5049 Sq.ft.)  
 Total Plot Area = 35.5 acre. ( 15146 Sq.ft.)

### COLOUR INDEX

- Existing Road 
- Site Boundary 
- Proposed Road 
- Plots 

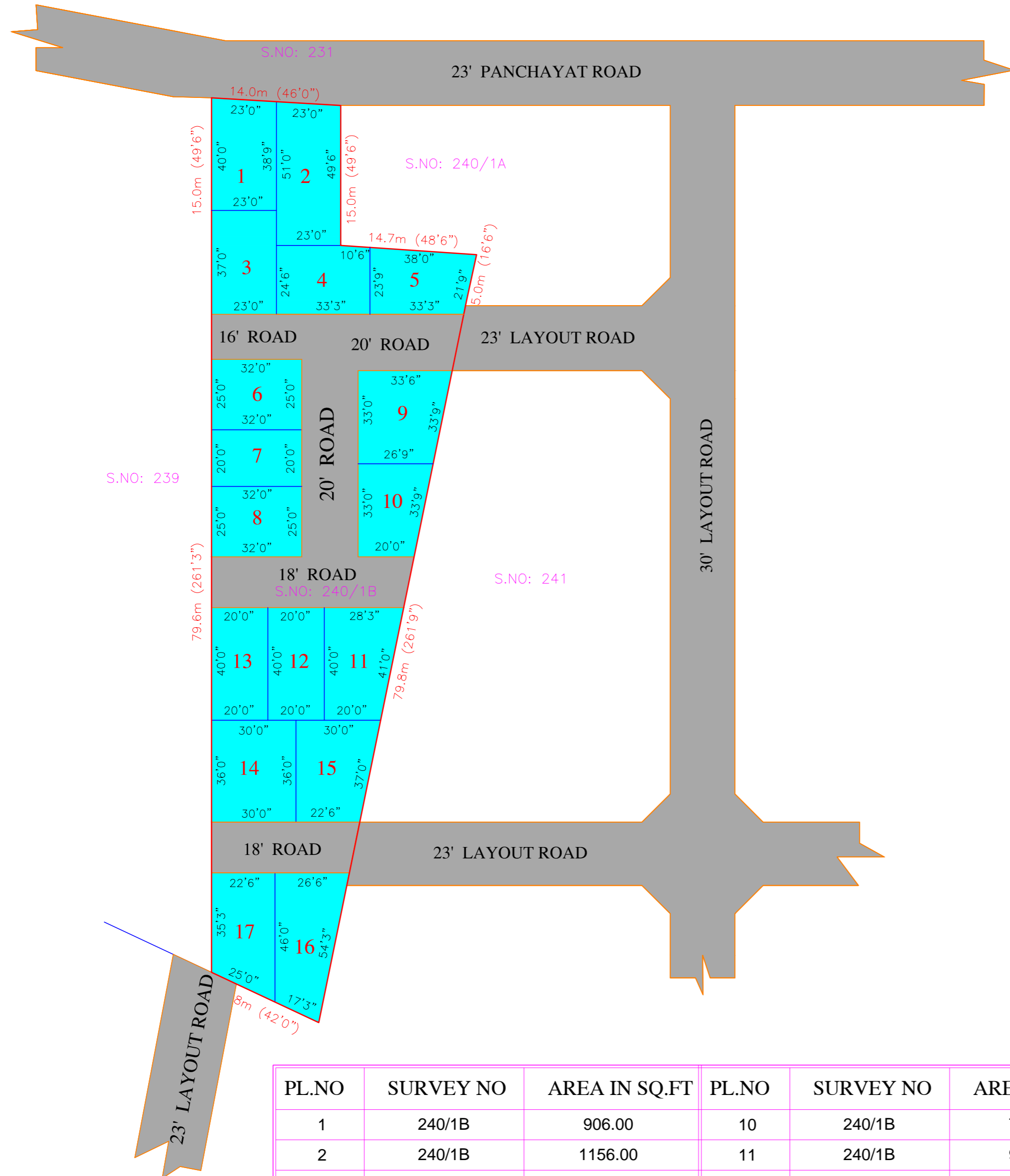
### NOTE:

1.All Dimensions are in feet.



Owner

Licensed Surveyor



PL.NO	SURVEY NO	AREA IN SQ.FT	PL.NO	SURVEY NO	AREA IN SQ.FT
1	240/1B	906.00	10	240/1B	768.00
2	240/1B	1156.00	11	240/1B	977.00
3	240/1B	851.00	12	240/1B	800.00
4	240/1B	810.00	13	240/1B	800.00
5	240/1B	810.00	14	240/1B	1080.00
6	240/1B	800.00	15	240/1B	950.00
7	240/1B	640.00	16	240/1B	1057.00
8	240/1B	800.00	17	240/1B	913.00
9	240/1B	992.00			